


















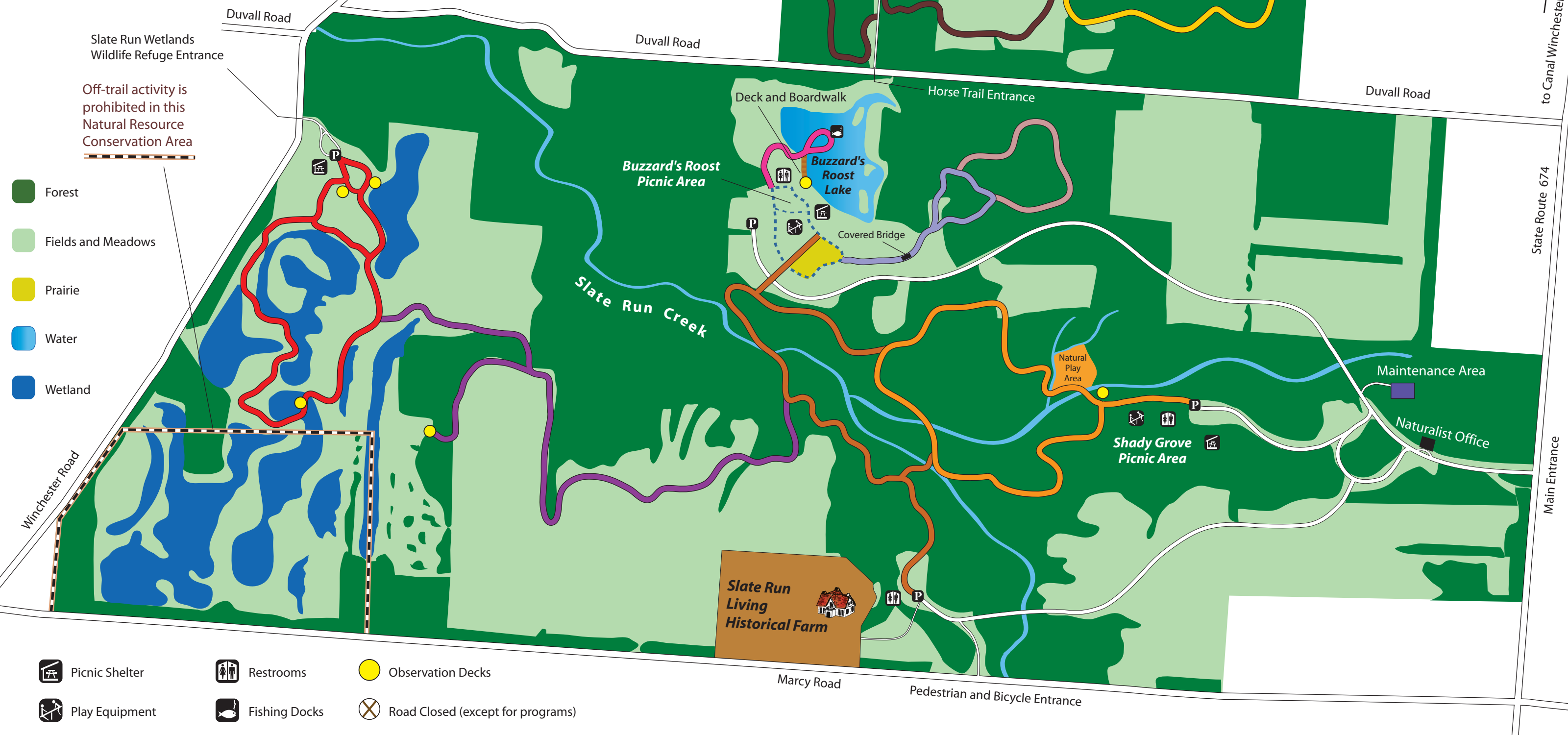


# Slate Run Metro Park

- |  |  |
|--|--|
|   Sassafras Horse Trail 2.5 miles |   Covered Bridge Trail 0.5 miles                 |
|   Camp Starview Trail 2 miles     |   Lake Trail 0.4 miles                           |
|   Shagbark Trail 0.5 miles        |   Kokomo Wetland Trail 1.5 miles                 |
|   Sugar Maple Trail 1.4 miles     |   Bobolink Grassland Trail 3 miles (return trip) |
|   Five Oaks Trail 1.5 miles       |  Connector Trails   |



to Canal Winchester

State Route 674

Main Entrance