











Pickerington Ponds Metro Park



-  Arrowhead Trail - 1.7 miles
-  Burning Lake Trail - 1.5 miles
-  Killdeer Trail - 1.1 miles
-  Meadow Lark Trail - 1 mile
-  Yellowlegs Trail - 0.5 miles
-  Blacklick Creek Greenway Trail - 19 miles
connects Pickerington Ponds to Three Creeks and Blacklick Woods Metro Parks
(see the Extension to Blacklick Creek Greenway Trail inset at top right of the map)

-  Forest
-  Fields and meadows
-  Ponds, wetlands, creeks
-  Observation areas
-  Parking
-  Picnic shelter
-  Restrooms

Off-trail activity is prohibited in the nature preserve, around the osprey nest, and in all other park land east of Bowen Road